











RFD FMA ZONES

-  PUBLIC
-  PRIVATE
-  WATER MAINS
-  WATER MAINS BY OTHERS
- FIRE MNGMT AREAS**
-  STATION 1
-  STATION 2
-  STATION 3
-  STATION 4
-  STREETS
-  CITY LIMITS
- Map Base